

**MOHANLAL SUKHADIA UNIVERSITY,
UDAIPUR
(AQAR 2023-24)**




Criterion IV

Infrastructure and Learning Resources

Metric 4.1.3:

***Availability of general campus facilities and overall
ambience.***



 GPS Map Camera

Udaipur, Rajasthan, India


HPGF+J8V, Azad nagar Sec. 3, Azad Nagar, Central Area,

Udaipur, Rajasthan 313001, India

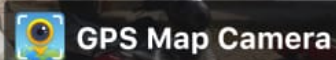
Lat 24.576525°

Long 73.723122°

02/12/22 10:18 AM GMT +05:30



Google



GPS Map Camera



Udaipur, Rajasthan, India

HPVG+4X3, University Rd, Ganapati Nagar, Udaipur,
Rajasthan 313001, India

Lat 24.592889°

Long 73.727359°

02/12/22 10:19 AM GMT +05:30



GPS Map Camera

Udaipur, Rajasthan, India

HPVJ+P9H, Ganapati Nagar, Udaipur, Rajasthan 313001, India


Lat 24.59436°

Long 73.73102°

30/11/22 03:03 PM GMT +05:30





 GPS Map Camera

Udaipur, Rajasthan, India

HPVJ+P9H, Ganapati Nagar, Udaipur, Rajasthan

313001, India

Lat 24.594355°

Long 73.73107°

30/11/22 03:03 PM GMT +05:30





GPS Map Camera



Udaipur, Rajasthan, India

HPVJ+MJ2, Ganapati Nagar, Udaipur, Rajasthan 313001, India

Lat 24.594108°

Long 73.731488°

30/11/22 02:58 PM GMT +05:30



 GPS Map Camera



Udaipur, Rajasthan, India

Mohanlal Sukhadia University, HPVJ+MH8, Pahada, Udaipur,
Rajasthan 313001, India

Lat 24.594365°

Long 73.731358°

30/11/22 03:01 PM GMT +05:30

Google



GPS Map Camera



Udaipur, Rajasthan, India


HPVJ+MJ2, Ganapati Nagar, Udaipur, Rajasthan 313001, India

Lat 24.594108°

Long 73.731488°

30/11/22 03:00 PM GMT +05:30



 GPS Map Camera



Google

Udaipur, Rajasthan, India

HPVJ+MJ2, Ganapati Nagar, Udaipur, Rajasthan

313001, India

Lat 24.594108°

Long 73.731488°

30/11/22 02:59 PM GMT +05:30



 GPS Map Camera



Udaipur, Rajasthan, India

HPVJ+MJ2, Ganapati Nagar, Udaipur, Rajasthan

313001, India


Lat 24.594108°

Long 73.731488°

30/11/22 02:59 PM GMT +05:30

**SECRECY
SECTION**



 GPS Map Camera



Udaipur, Rajasthan, India

HPVJ+MJ7, Ganapati Nagar, Udaipur, Rajasthan

313001, India


Lat 24.594111°

Long 73.731618°

30/11/22 02:58 PM GMT +05:30

**SECURITY
SECTION**



 GPS Map Camera



Udaipur, Rajasthan, India

HPVJ+MJ7, Ganapati Nagar, Udaipur, Rajasthan

313001, India

Lat 24.594111°

Long 73.731618°

30/11/22 02:58 PM GMT +05:30

Google



GPS Map Camera



Udaipur, Rajasthan, India

HPVJ+MJ7, Ganapati Nagar, Udaipur, Rajasthan 313001, India

Lat 24.594111°

Long 73.731618°

30/11/22 02:58 PM GMT +05:30

Google



GPS Map Camera

Udaipur, Rajasthan, India

HPVJ+PQH, Ganapati Nagar, Udaipur, Rajasthan 313001, India

Lat 24.594141°


Long 73.731774°

30/11/22 02:53 PM GMT +05:30



Google



 GPS Map Camera

Udaipur, Rajasthan, India

MLSU, HPVJ+PVR, Pahada, Udaipur, Rajasthan 313001, India

Lat 24.594241°

Long 73.73215°

30/11/22 02:51 PM GMT +05:30





GPS Map Camera

Udaipur, Rajasthan, India

HPVJ+PQH, Ganapati Nagar, Udaipur, Rajasthan 313001, India

Lat 24.594159°

Long 73.731885°

30/11/22 02:53 PM GMT +05:30



Google



GPS Map Camera

Udaipur, Rajasthan, India

MLSU, HPVJ+PVR, Pahada, Udaipur, Rajasthan 313001, India

Lat 24.594226°

Long 73.732164°

30/11/22 02:51 PM GMT +05:30





 GPS Map Camera



Udaipur, Rajasthan, India

MLSU, HPVJ+PVR, Pahada, Udaipur, Rajasthan

313001, India

Lat 24.594454°

Long 73.732084°

30/11/22 02:50 PM GMT +05:30



GPS Map Camera



Udaipur, Rajasthan, India


MLSU, HPVJ+PVR, Pahada, Udaipur, Rajasthan 313001, India

Lat 24.594454°

Long 73.732084°

30/11/22 02:49 PM GMT +05:30



 GPS Map Camera



Google

Udaipur, Rajasthan, India

HPVJ+VH7, Ganapati Nagar, Udaipur, Rajasthan

313001, India

Lat 24.594423°

Long 73.731262°

30/11/22 03:04 PM GMT +05:30



GPS Map Camera



Udaipur, Rajasthan, India

HPVH+CVJ, University Rd, Ganapati

Nagar, Udaipur, Rajasthan 313001, India

Lat 24.593744°

Long 73.729534°

30/11/22 04:41 PM GMT +05:30



नगर निगम उदयपुर
प्रतिमा अनावरण
जयसिंह शास्त्री जी प्रतिमा अनावरण
शुभ अर्पण - अक्टूबर १९, १९९५
अध्यक्ष - श्री. अशोक कुमार
उपस्थित - श्री. अशोक कुमार
श्री. अशोक कुमार
श्री. अशोक कुमार
श्री. अशोक कुमार
श्री. अशोक कुमार
श्री. अशोक कुमार
श्री. अशोक कुमार

 GPS Map Camera

Udaipur, Rajasthan, India


HPVH+HH8, Ganapati Nagar, Udaipur,

Rajasthan 313001, India

Lat 24.593793°

Long 73.729125°

30/11/22 04:45 PM GMT +05:30





नगर निगम उदयपुर

प्रतिमा अनावरण

उदयपुर नगर निगम प्रा. लि. निरमित जी राडकरी

इस प्रतिमा : प्रमोद जी गुरुवचन जी कटारिया

उद्भूत : मानवीय प्र. आई. वी. त्रिवेदी

समय : ३० नवंबर २०१३

श्रीमती स्मृती डागी

प्रमुख उदयपुर पंचक खेताना मदन विद्यालय

ॐ नमस्तु फर्बतुष

विवेकानंद सभाग

GPS Map Camera



Google

Udaipur, Rajasthan, India
HPVH+HH8, Ganapati Nagar, Udaipur,
Rajasthan 313001, India
Lat 24.593788°
Long 73.729029°
30/11/22 04:46 PM GMT +05:30



GPS Map Camera

Udaipur, Rajasthan, India

HPWG+2FV, Ganapati Nagar, Udaipur, Rajasthan 313001, India

Lat 24.595068°


Long 73.726435°

30/11/22 03:36 PM GMT +05:30





GPS Map Camera



Udaipur, Rajasthan, India

HPWG+2FV, Ganapati Nagar, Udaipur, Rajasthan 313001, India


Lat 24.595067°

Long 73.726398°

30/11/22 03:36 PM GMT +05:30



GPS Map Camera



Udaipur, Rajasthan, India

HPWG+2FV, Ganapati Nagar, Udaipur,

Rajasthan 313001, India


Lat 24.595029°

Long 73.726125°

30/11/22 04:55 PM GMT +05:30



GPS Map Camera



Udaipur, Rajasthan, India

HPWG+2FV, Ganapati Nagar, Udaipur,

Rajasthan 313001, India

Lat 24.595033°

Long 73.726163°

30/11/22 04:56 PM GMT +05:30



GPS Map Camera



Udaipur, Rajasthan, India

HPH7+HM7, Kumharon Ka Bhatta, Central Area,

Udaipur, Rajasthan 313001, India

Lat 24.579045°

Long 73.713729°

01/12/22 04:09 PM GMT +05:30



GPS Map Camera



Udaipur, Rajasthan, India

2 Balicha, Darshanpura, Kumharon Ka Bhatta, Central

Area, Udaipur, Rajasthan 313001, India

Lat 24.579489°

Long 73.713151°

01/12/22 04:10 PM GMT +05:30

योगासन कक्ष

कार्यालय
विश्वविद्यालय योग केन्द्र

Dr. D.S. Chauhan
Chartered Accountant, B.Com.
M.A. (Taxation), M.Com.
M.B.A. (Finance, Management)



GPS Map Camera

Udaipur, Rajasthan, India

HPH7+HM7, Kumharon Ka Bhatta, Central Area,

Udaipur, Rajasthan 313001, India

Lat 24.578998°


Long 73.714197°

01/12/22 03:44 PM GMT +05:30





GPS Map Camera



Udaipur, Rajasthan, India

4-A, Saraswati Marg, Govindpura, Kumharon Ka Bhatta,

Subhash Nagar, Udaipur, Rajasthan 313001, India

Lat 24.579346°

Long 73.714611°

01/12/22 03:56 PM GMT +05:30



GPS Map Camera

Udaipur, Rajasthan, India


HPH7+QJJ, Kumharon Ka Bhatta, Central Area, Udaipur,

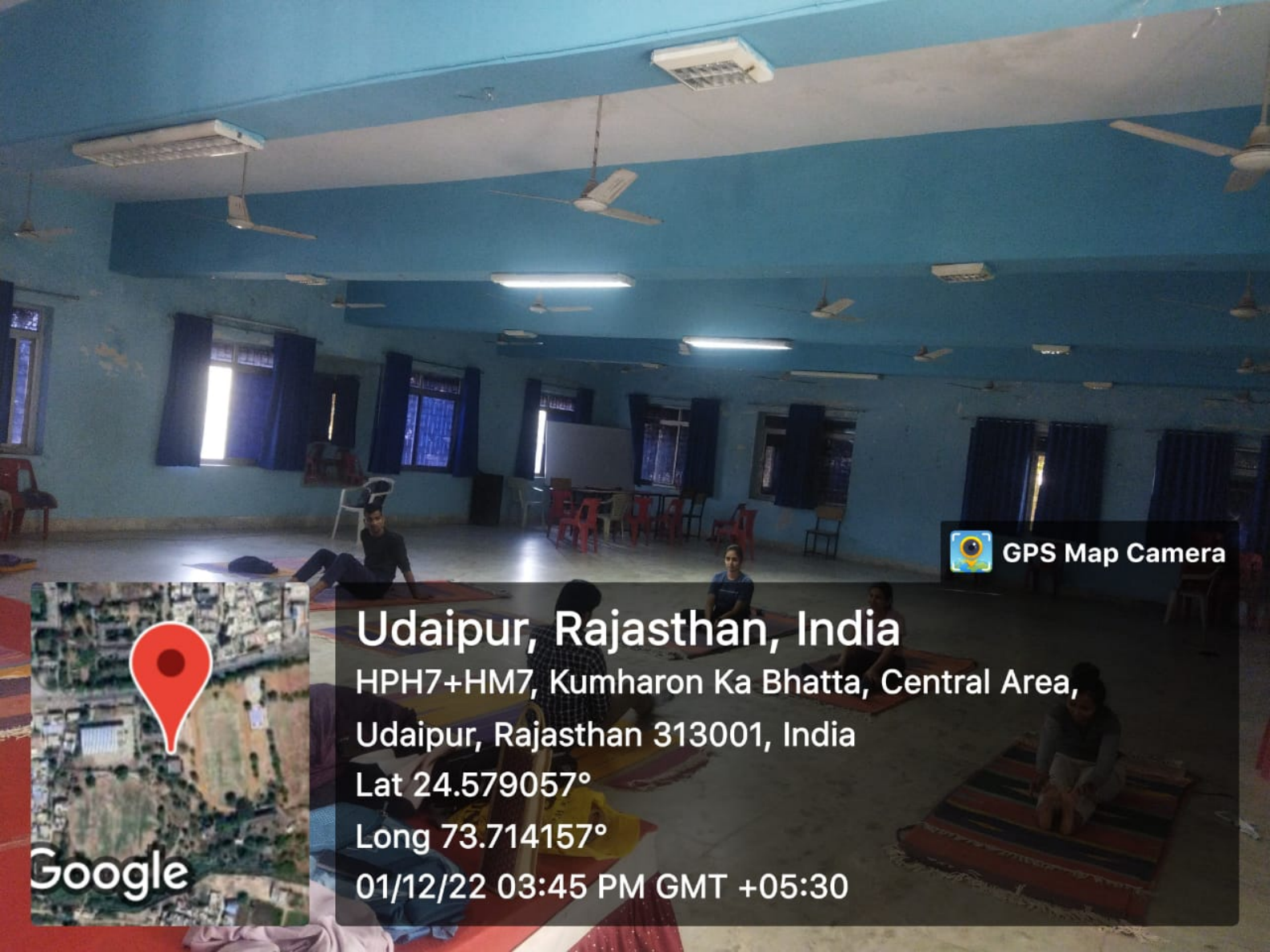
Rajasthan 313001, India

Lat 24.579342°


Long 73.713463°

01/12/22 03:43 PM GMT +05:30





GPS Map Camera



Google

Udaipur, Rajasthan, India

HPH7+HM7, Kumharon Ka Bhatta, Central Area,

Udaipur, Rajasthan 313001, India

Lat 24.579057°

Long 73.714157°

01/12/22 03:45 PM GMT +05:30



GPS Map Camera



Udaipur, Rajasthan, India

HPH7+HM7, Kumharon Ka Bhatta, Central Area,

Udaipur, Rajasthan 313001, India


Lat 24.578762°


Long 73.714096°

01/12/22 04:06 PM GMT +05:30

Amalendu
affiliated to Indian
National Women
8 to 11 Oc
SPORTS COMPL
Venue: SPORTS COMPL



 GPS Map Camera



Udaipur, Rajasthan, India

12, Kumharon Ka Bhatta, Central Area,

Udaipur, Rajasthan 313001, India

Lat 24.57878°

Long 73.715319°

01/12/22 04:03 PM GMT +05:30



GPS Map Camera



Udaipur, Rajasthan, India

M.B. College Ground, HPH8+X6J, Kumharon Ka Bhatta,

Subhash Nagar, Udaipur, Rajasthan 313001, India

Lat 24.580074°

Long 73.715308°

01/12/22 03:59 PM GMT +05:30



GPS Map Camera

Udaipur, Rajasthan, India

12, Kumharon Ka Bhatta, Central Area, Udaipur,

Rajasthan 313001, India

Lat 24.579716°

Long 73.715256°

01/12/22 04:01 PM GMT +05:30





GPS Map Camera

Udaipur, Rajasthan, India

12, Kumharon Ka Bhatta, Central Area, Udaipur,

Rajasthan 313001, India

Lat 24.579716°

Long 73.715256°

01/12/22 04:01 PM GMT +05:30





नेहरु
छात्रावास

GPS Map Camera

Udaipur, Rajasthan, India

HPGF+J8V, Azad nagar Sec. 3, Azad Nagar,
Central Area, Udaipur, Rajasthan 313001, India

Lat 24.576821°

Long 73.723124°

01/12/22 04:07 PM GMT +05:30



Google



 GPS Map Camera



Udaipur, Rajasthan, India

HPGF+J8V, Azad nagar Sec. 3, Azad Nagar,
Central Area, Udaipur, Rajasthan 313001, India

Lat 24.576525°

Long 73.723122°

01/12/22 04:08 PM GMT +05:30



GPS Map Camera



Udaipur, Rajasthan, India

HPGF+J8V, Azad nagar Sec. 3, Azad Nagar, Central Area,

Udaipur, Rajasthan 313001, India

Lat 24.576644°

Long 73.723179°

01/12/22 04:07 PM GMT +05:30

महर्षि दयानन्द सरस्वती
कन्या छात्रावास



GPS Map Camera

Udaipur, Rajasthan, India

HPXH+GMM, MLS University Campus, Gandhi

Nagar, Udaipur, Rajasthan 313001, India

Lat 24.598979°

Long 73.729509°

01/12/22 03:38 PM GMT +05:30





GPS Map Camera



Udaipur, Rajasthan, India

HPXH+GMM, MLS University Campus, Gandhi

Nagar, Udaipur, Rajasthan 313001, India

Lat 24.599024°

Long 73.729194°

01/12/22 03:35 PM GMT +05:30



GPS Map Camera

Udaipur, Rajasthan, India

HPXH+GMM, MLS University Campus, Gandhi

Nagar, Udaipur, Rajasthan 313001, India

Lat 24.598981°

Long 73.7292°

01/12/22 03:36 PM GMT +05:30



राणा पूंजा जनजाति छात्रावास, उदयपुर



GPS Map Camera



Ayad Rural, Rajasthan, India

Mlsu campus, JP3M+MCP, Ayad Rural,

Rajasthan 313001, India

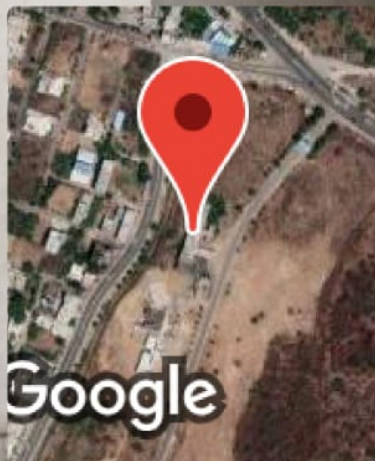
Lat 24.604167°

Long 73.733832°

01/12/22 03:48 PM GMT +05:30



GPS Map Camera



Ayad Rural, Rajasthan, India

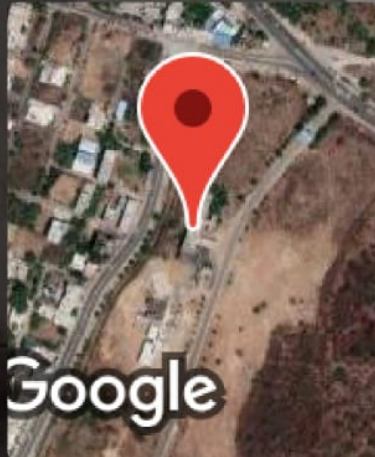
MLS University Campus, JP3M+PC7, Ayad

Rural, Rajasthan 313001, India

Lat 24.604333°

Long 73.733428°

01/12/22 03:50 PM GMT +05:30



Ayad Rural, Rajasthan, India

MLS University Campus, JP3M+PC7, Ayad

Rural, Rajasthan 313001, India

Lat 24.604284°

Long 73.733412°

01/12/22 03:50 PM GMT +05:30



GPS Map Camera

विधि महाविद्यालय, उदायपुर



GPS Map Camera

Udaipur, Rajasthan, India

JP2J+372, University Rd, Pahada, Udaipur,

Rajasthan 313001, India


Lat 24.600071°

Long 73.73071°

01/12/22 03:42 PM GMT +05:30





 GPS Map Camera



Udaipur, Rajasthan, India

HPVJ+RRJ, Ganapati Nagar, Udaipur, Rajasthan


313001, India

Lat 24.594703°

Long 73.73204°

30/11/22 02:42 PM GMT +05:30



 GPS Map Camera

Udaipur, Rajasthan, India

HPVJ+RRJ, Ganapati Nagar, Udaipur, Rajasthan 313001, India

Lat 24.594692°

Long 73.731979°

30/11/22 02:43 PM GMT +05:30





GPS Map Camera



Udaipur, Rajasthan, India

HPWJ+82V, Ganapati Nagar, Udaipur, Rajasthan 313001, India

Lat 24.595994°


Long 73.73027°

29/11/22 01:54 PM



भारत का संविधान
अध्याय
प्रथम
अध्याय
प्रथम
अध्याय
प्रथम

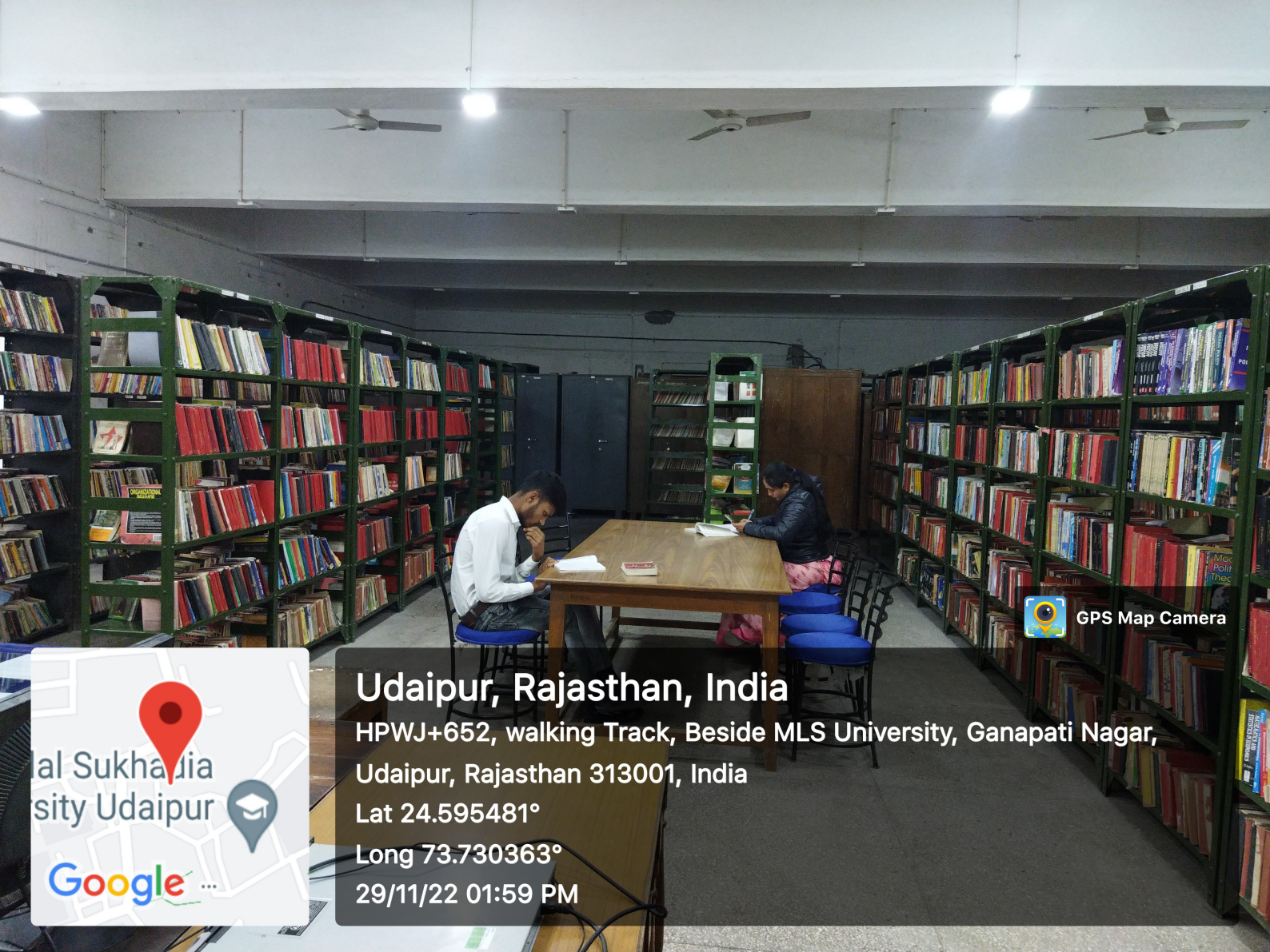
e-library
Inaugurated by
Shri. Apurva Arora, IAS
Vice-Chancellor, UJESL
on
01 September 2024
P.O. No. UJESL/2024/1111
Dated: 01/09/2024
Dinesh Library

 GPS Map Camera


lal Sukhania
city Udaipur

Google

Udaipur, Rajasthan, India
HPWJ+652, walking Track, Beside MLS University, Ganapati Nagar,
Udaipur, Rajasthan 313001, India
Lat 24.595467°
Long 73.73037°
29/11/22 01:58 PM



 GPS Map Camera



Jai Sukhadia
University Udaipur



Udaipur, Rajasthan, India
HPWJ+652, walking Track, Beside MLS University, Ganapati Nagar,
Udaipur, Rajasthan 313001, India
Lat 24.595481°
Long 73.730363°
29/11/22 01:59 PM



GPS Map Camera



Udaipur, Rajasthan, India

HPWJ+652, walking Track, Beside MLS University, Ganapati Nagar,
Udaipur, Rajasthan 313001, India

Lat 24.595517°

Long 73.73038°

29/11/22 01:59 PM



श्रीमद्दत्तत्रिभुवन शाय
पुस्तकालय
श्रीमद्दत्तत्रिभुवन
श्रीमद्दत्तत्रिभुवन
पुस्तकालय
पुस्तकालय
पुस्तकालय

 GPS Map Camera



Udaipur, Rajasthan, India
HPWJ+Q97, Pahada, Udaipur, Rajasthan 313001, India
Lat 24.596611°
Long 73.730317°
29/11/22 01:59 PM



GPS Map Camera



Udaipur, Rajasthan, India

HPWJ+82V, Ganapati Nagar, Udaipur, Rajasthan 313001, India

Lat 24.595829°

Long 73.730084°

29/11/22 02:00 PM



GPS Map Camera



Udaipur, Rajasthan, India
HPWJ+652, walking Track, Beside MLS University, Ganapati Nagar,
Udaipur, Rajasthan 313001, India
Lat 24.595442°
Long 73.730436°
29/11/22 02:01 PM



GPS Map Camera



Udaipur, Rajasthan, India

Maharana Bhupal Campus, HPJ6+9MF, Durga
Nursery Road, Shiv Park Colony, Shakti Nagar,
Udaipur, Rajasthan 313001, India

Lat 24.580931°

Long 73.711991°

29/11/22 01:56 PM GMT +05:30



GPS Map Camera



Udaipur, Rajasthan, India

Maharana Bhupal Campus, HPJ6+9MF, Durga
Nursery Road, Shiv Park Colony, Shakti Nagar,
Udaipur, Rajasthan 313001, India

Lat 24.580931°

Long 73.711991°

29/11/22 01:56 PM GMT +05:30



GPS Map Camera



Udaipur, Rajasthan, India

Maharana Bhupal Campus, HPJ6+9MF, Durga Nursery
Road, Shiv Park Colony, Shakti Nagar, Udaipur,
Rajasthan 313001, India

Lat 24.580931°

Long 73.711991°

29/11/22 01:56 PM GMT +05:30



GPS Map Camera



Udaipur, Rajasthan, India

Maharana Bhupal Campus, HPJ6+9MF, Durga Nursery
Road, Shiv Park Colony, Shakti Nagar, Udaipur,
Rajasthan 313001, India

Lat 24.580931°

Long 73.711991°

29/11/22 01:56 PM GMT +05:30

LIBRARY

NO MASK

NO ENTRY

 GPS Map Camera



Udaipur, Rajasthan, India

HPXH+29G, Gandhi Nagar, Udaipur,


Rajasthan 313001, India


Lat 24.597727°

Long 73.7284°

29/11/22 02:24 PM GMT +05:30



 GPS Map Camera



Google

Udaipur, Rajasthan, India

HPXH+2C9, Pahada, Udaipur,

Rajasthan 313001, India

Lat 24.597561°

Long 73.72855°

21/11/22 12:22 PM GMT +05:30

KEEP
SILENCE



GPS Map Camera


Udaipur, Rajasthan, India

HPXH+2C9, Pahada, Udaipur, Rajasthan 313001,
India

Lat 24.597533°

Long 73.728601°

21/11/22 12:24 PM GMT +05:30





LIBRARY

NO MASK
NO ENTRY

GPS Map Camera



Google

Udaipur, Rajasthan, India
HPVH+G4C, Ganapati Nagar, Udaipur,
Rajasthan 313001, India
Lat 24.594108°
Long 73.727762°
29/11/22 02:39 PM GMT +05:30




PLEASE SWITCH OFF YOUR MOBILE IN THE LIBRARY

उप-सदन



GPS Map Camera



Udaipur, Rajasthan, India

HPVH+G4C, Ganapati Nagar, Udaipur,

Rajasthan 313001, India

Lat 24.594309°

Long 73.727628°

29/11/22 02:40 PM GMT +05:30



GPS Map Camera



Udaipur, Rajasthan, India

**HPVH+G4C, Ganapati Nagar, Udaipur,
Rajasthan 313001, India**


Lat 24.594242°

Long 73.727578°

29/11/22 02:41 PM GMT +05:30



GPS Map Camera



Udaipur, Rajasthan, India

**11 Gnesh vatika, Bohra Ganesh Rd, Sharda
Nagar, Pahada, Udaipur, Rajasthan 313001, India**


Lat 24.593683°

Long 73.728127°

29/11/22 02:41 PM GMT +05:30



GPS Map Camera



Udaipur, Rajasthan, India

HPVH+G4C, Ganapati Nagar, Udaipur,

Rajasthan 313001, India

Lat 24.594309°

Long 73.727629°

29/11/22 02:40 PM GMT +05:30



GPS Map Camera



Google

Udaipur, Rajasthan, India

M.L.S.U., 51, Saraswati Marg, Mahaveer Colony,
G-3, Saraswati Marg, Govindpura, Subhash
Nagar, Udaipur, Rajasthan 313001, India

Lat 24.58045°

Long 73.713372°

29/11/22 03:11 PM GMT +05:30



 GPS Map Camera



Udaipur, Rajasthan, India


M.L.S.U., 51, Saraswati Marg, Mahaveer Colony,
G-3, Saraswati Marg, Govindpura, Subhash
Nagar, Udaipur, Rajasthan 313001, India

Lat 24.580432°

Long 73.713449°

29/11/22 03:12 PM GMT +05:30



 GPS Map Camera



Udaipur, Rajasthan, India

M.L.S.U., 51, Saraswati Marg, Mahaveer Colony,
G-3, Saraswati Marg, Govindpura, Subhash
Nagar, Udaipur, Rajasthan 313001, India

Lat 24.580431°

Long 73.713449°

29/11/22 03:12 PM GMT +05:30



AIR CAFE & E-LIBRARY

ALL INDIA REPORTER PRIVATE LIMITED.


Congress Nagar, Nagpur (Maharashtra) | Mob. No.: 09829210442 / 09414253642



PHOTO COPY
FACILITY
AVAILABLE



GPS Map Camera



Udaipur, Rajasthan, India

HPXJ+C5M, University Rd, Pahada, Udaipur, Rajasthan
313001, India

Lat 24.598643°

Long 73.730831°

30/11/22 10:59 AM GMT +05:30

University College of Law MLSU



GPS Map Camera

Udaipur, Rajasthan, India


HPXJ+C5M, University Rd, Pahada, Udaipur, Rajasthan 313001, India

Lat 24.598698°

Long 73.730801°

30/11/22 11:01 AM GMT +05:30

University College of Law MLSU





GPS Map Camera

Udaipur, Rajasthan, India


HPXJ+C5M, University Rd, Pahada, Udaipur, Rajasthan 313001, India

Lat 24.598638°

Long 73.730831°

30/11/22 11:00 AM GMT +05:30

University College of Law MLSU



Google



air cafe
A READER LIVES A THOUSAND LIVES BEFORE HE DIES,
THE MAN WHO NEVER READS LIVES ONLY ONE.

air cafe
EVEN WHEN LAWS HAVE BEEN WRITTEN DOWN,
THEY OUGHT NOT ALWAYS TO REMAIN UNALTERED.


air cafe
ONE BEST BOOK IS EQUAL TO HUNDREDS GOOD FRIENDS,
BUT A GOOD FRIEND IS EQUAL TO A LIBRARY.

air cafe
EDUCATION IS THE MOVEMENT
FROM DARKNESS TO LIGHT

air cafe
LAW IS NOT THE FEAR
AND YOU MUST FOLLOW THE LAW

air cafe
WE ALL BELIEVE THAT IF THE JUDGES
WOULD DECIDE THE CASE BY LAW.

air cafe
LAW IS NOT A TOOL, NOT JUST, NOT MERECHANDISE, AND IS THE HEAVEN
OF COMMERCIAL COMPETITION SHOULD NOT FOLLOW THE LEGAL PROFESSION.



Google

 GPS Map Camera

Udaipur, Rajasthan, India

HPXJ+C5M, University Rd, Pahada, Udaipur, Rajasthan 313001, India

Lat 24.598639°


Long 73.730844°

30/11/22 11:01 AM GMT +05:30

University College of Law MLSU

पुस्तकालय

013

 GPS Map Camera

Udaipur, Rajasthan, India

HPJ6+7GW, Shiv Park Colony, Shakti Nagar,

Udaipur, Rajasthan 313001, India

Lat 24.580619°


Long 73.711372°

29/11/22 02:19 PM GMT +05:30



Google



 GPS Map Camera



Udaipur, Rajasthan, India

HPJ6+7GW, Shiv Park Colony, Shakti Nagar,


Udaipur, Rajasthan 313001, India

Lat 24.580837°

Long 73.711365°

29/11/22 02:20 PM GMT +05:30



 GPS Map Camera



Udaipur, Rajasthan, India

HPJ6+7GW, Shiv Park Colony, Shakti Nagar,

Udaipur, Rajasthan 313001, India

Lat 24.580691°

Long 73.71135°

29/11/22 02:31 PM GMT +05:30




GPS Map Camera



Google

Udaipur, Rajasthan, India
HPJ6+7GW, Shiv Park Colony, Shakti Nagar,
Udaipur, Rajasthan 313001, India
Lat 24.580694°
Long 73.711255°
29/11/22 02:23 PM GMT +05:30



 GPS Map Camera



Udaipur, Rajasthan, India

HPJ6+6GQ, Shiv Park Colony, Shakti Nagar,

Udaipur, Rajasthan 313001, India

Lat 24.580581°

Long 73.711408°

29/11/22 02:22 PM GMT +05:30



GPS Map Camera

Udaipur, Rajasthan, India


HPJ6+463, Shiv Park Colony, Shakti Nagar, Udaipur,

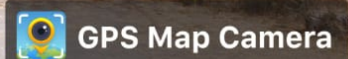
Rajasthan 313001, India

Lat 24.580299°

Long 73.710295°

16/11/22 01:49 PM GMT +05:30





Udaipur, Rajasthan, India

HPJ6+C6G, Shiv Park Colony, Shakti Nagar, Udaipur,

Rajasthan 313001, India

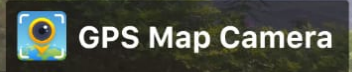
Lat 24.581062°

Long 73.710571°

16/11/22 01:26 PM GMT +05:30



OF
ENCE



GPS Map Camera

Udaipur, Rajasthan, India

1st Floor, Maharana Bhupal Campus, Shiv Park Colony, Shakti Nagar, Udaipur, Rajasthan 313001, India

Lat 24.581386°

Long 73.710976°

16/11/22 12:01 PM GMT +05:30



GPS Map Camera



Udaipur, Rajasthan, India

1st Floor, Maharana Bhupal Campus, Shiv Park Colony, Shakti
Nagar, Udaipur, Rajasthan 313001, India

Lat 24.581415°

Long 73.710904°

16/11/22 11:33 AM GMT +05:30



GPS Map Camera

Udaipur, Rajasthan, India

Maharana Bhupal Campus, HPJ6+69G, Shiv Park
Colony, Shakti Nagar, Udaipur, Rajasthan 313001, India

Lat 24.580764°

Long 73.710971°

16/11/22 11:17 AM GMT +05:30



**NCC
ROOM**

Lt. Ajit Kumar Bhabor
ANO (NAVAL WING)
1 RAJ. NAVAL UNIT, NCC
UDAIPUR

Dr. Maya Chaudhary
CARE TAKER (ARMY WING)
10 RAJ. Bn. NCC
UDAIPUR

Dr. Nitish Rai
CARE TAKER (AIR WING)
6 RAJ. Bn. NCC
UDAIPUR



GPS Map Camera

Booth No. 12
Room No. 11
4035 to 4296

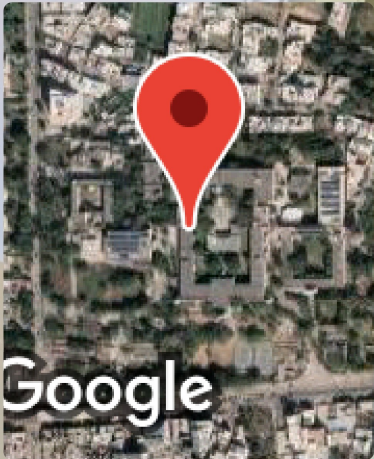
Udaipur, Rajasthan, India

1st Floor, Maharana Bhupal Campus, Shiv Park Colony,
Shakti Nagar, Udaipur, Rajasthan 313001, India

Lat 24.581154°

Long 73.710958°

16/11/22 11:38 AM GMT +05:30





GPS Map Camera

Udaipur, Rajasthan, India


HPJ6+CG8, Shiv Park Colony, Shakti Nagar,

Udaipur, Rajasthan 313001, India

Lat 24.58079°

Long 73.710984°

16/11/22 11:14 AM GMT +05:30

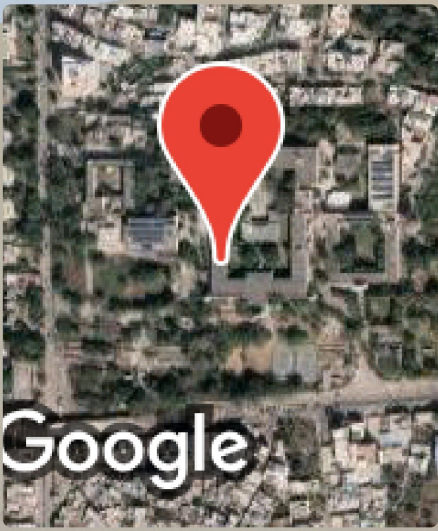


विद्यार्थी शाखा
STUDENT SECTION

विद्यार्थी शाखा 007

1. Sh. M.S. Bhati (Sr. Assistant) Student Related Work
2. Sh. Kishore Sharma
3. Sh. Vivek Tak (Service Consultant) Scholarship

GPS Map Camera



Udaipur, Rajasthan, India

Maharana Bhupal Campus, HPJ6+69G, Shiv Park Colony, Shakti Nagar, Udaipur, Rajasthan 313001, India

Lat 24.580764°

Long 73.710971°

16/11/22 11:17 AM GMT +05:30

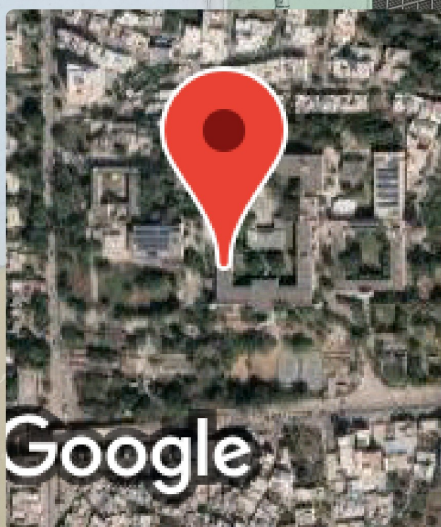
Prof C.P. JAIN
DEAN

DEAN

005



GPS Map Camera



Udaipur, Rajasthan, India

HPJ6+CG8, Shiv Park Colony, Shakti
Nagar, Udaipur, Rajasthan 313001, India

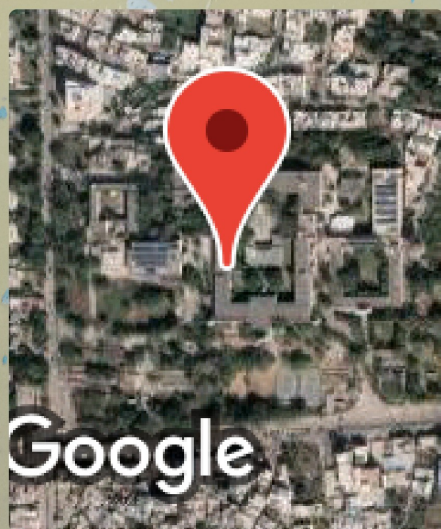
Lat 24.580784°

Long 73.710938°

16/11/22 11:20 AM GMT +05:30



GPS Map Camera



Udaipur, Rajasthan, India

HPJ6+CG8, Shiv Park Colony, Shakti

Nagar, Udaipur, Rajasthan 313001, India

Lat 24.580929°

Long 73.710978°

16/11/22 11:25 AM GMT +05:30